

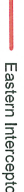










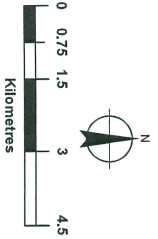


Wastewater Interceptors

LEGEND

-  Treatment Plant
-  Wastewater Pipe
- Built Interceptor**
-  Eastern Interceptor
-  Howick Interceptor
-  Orakei Main Sewer
-  South Western Interceptor
-  Southern Interceptor
-  Tamaki East Interceptor
-  Western Interceptor
- Proposed Interceptor**
-  Central Interceptor link sewers
-  Central Interceptor
-  Northern Interceptor stage 1
-  Northern Interceptor stage 2



SCALE: 1:75,000 @A0
 DATE: 22 July 2013
 CREATED BY: BSINGH
 MODIFIED BY: BSINGH
 MAP NO: PR13049_01

DISCLAIMER
 The responsibility for the accuracy of these maps lies with the user. Watercare Services Ltd does not warrant the accuracy of the information shown on this map. The exact position of services must be verified by carrying out a site investigation prior to commencement of any works.